




SANDHILL CRANE VIEWING IN

The Central Flyway

W ————— E

Mileage Key
 North Platte to Kearney | 100 miles
 Kearney to Grand Island | 50 miles
 Grand Island to Hastings | 25 miles

Birdwatching Etiquette

-  Use designated viewing sites to watch the birds, respecting private property. Most land in the Platte River valley is private.
-  Don't attempt to approach birds on their roosts or as they feed in the fields.
-  Weather conditions can change rapidly on the great plains during late winter and early spring. Plan accordingly by bringing attire that is suitable for cold temperatures.

Grand Island
 visitor center
 201 W. 3rd St.

Kearney
 visitor center
 220 11th Ave.

Hastings
 visitor center
 234 N. Lincoln Ave.

North Platte
 visitor center
 101 Halligan Dr.

Hershey


Doniphan

Minden

Funk

North River Wildlife Management Area

City of North Platte Viewing Blind



Driving Tour

North Platte Regional Airport (LBF)
 I-80 Lakeside Campground

Holiday RV Park and Campground
 Lake Maloney Campground

Dusty Trails Viewing Tours

Kearney Regional Airport (EAR)
 Kearney RV Park

Fort Kearny State Rec Area

Windmill State Rec Area

CPNRD Plautz Viewing Deck


Firefly Meadows Campground

Crane Cabin Retreat

Crane Viewing Corner pulloff

CPNRD roadside pulloffs

Hastings Campground and RV Park



Driving Tour

Rainwater Basin Visitor Center

Funk WPA Observation Blind

Fort Kearny State Historical Park

Rowe Sanctuary Viewing pulloffs

Rowe Sanctuary Visitors Center

Pioneer Village Campground